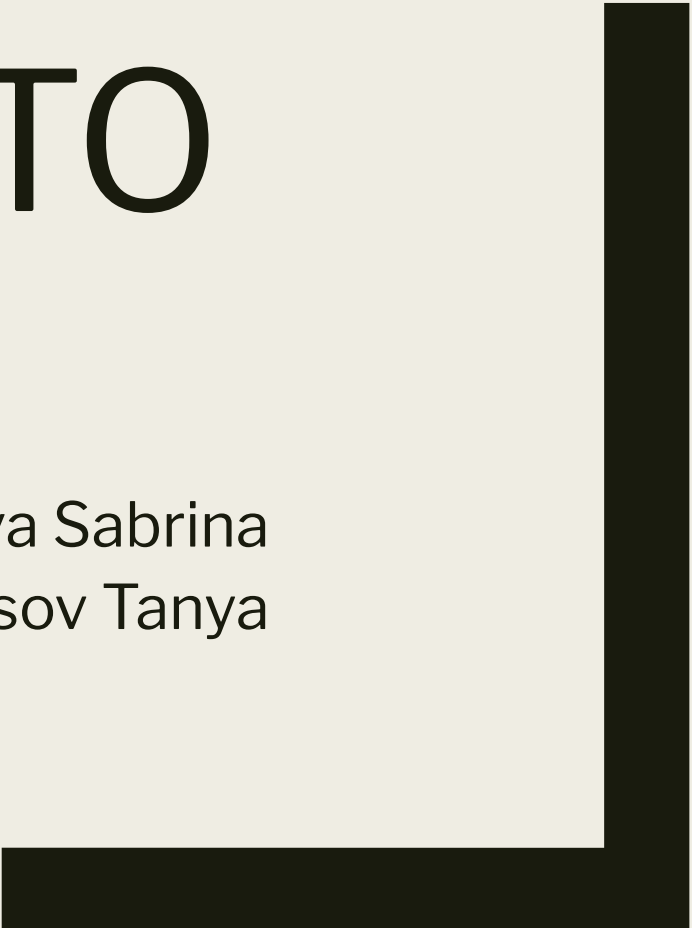





WELCOME TO RUSSIA!

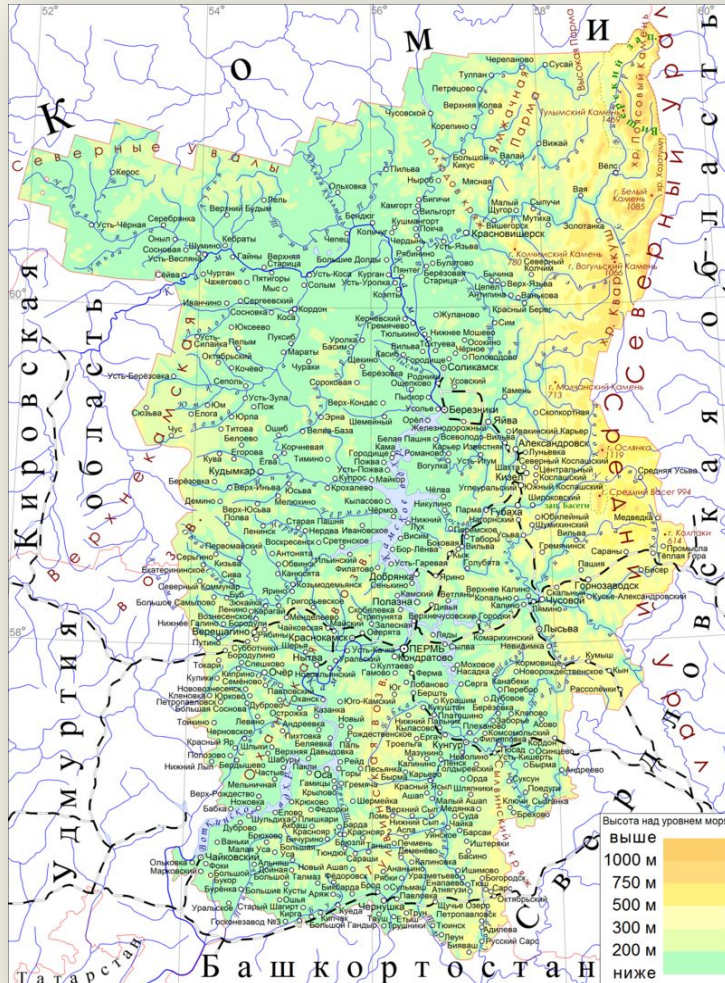
Gasymova Sabrina
Tselousov Tanya



Perm region



Geographical feature



- Perm Krai is located in the Eastern part of the East European plain and on the Western slopes of the Middle and Northern Urals. The river network in the territory of the region is quite dense and developed fairly evenly.

Weather conditions



- The climate of Perm Krai is sharply continental. Winters are snowy and long; summers are warm and temperate; most precipitation falls during the warmer months. Significant influence is exerted by the relief features: due to the barrier influence of the Ural mountains in the East and North-East of the Perm region.

Population of Perm Krai

- The main population is represented by Russians . Next in number are Tatars, Komi-Permyaks, Bashkirs, Udmurts and Ukrainians. More than four thousand people are Belarusians, Germans, Chuvash and Mari.



Traditions

- The peoples of Perm Krai and their traditions are very diverse. On the territory of 160 square kilometers is home to approximately 125 nationalities
Tatars-Sabantuy, Bashkirs celebrate Kargatuy "rook holiday",
Udmurts-akayashka Holiday,
Russian-Maslennitsa and Kolyada



Tips for foreigners

- 1. When entering the house, take off your shoes, as in Turkey. You will still be stretched, that is, a pair of Slippers. For many Westerners, this is an "unusual" situation.
- 2. Do not go to visit without a gift. In Perm Krai it is not accepted to come to someone's house empty-handed. The hostess will like flowers, chocolate, a bottle of wine



THANK YOU FOR
ATTENTION