


# Путешествие сквозь века или как начертить «временную линию»



Максим Андреевич Мирошник

старший преподаватель кафедры русской и зарубежной литературы,  
журналистики

**Инфографика** - это способ подачи информации, при котором данные и знания передаются с помощью графического изображения

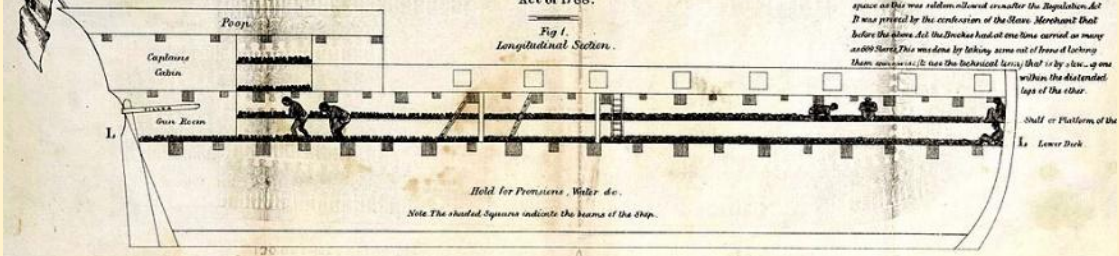
**Визуализация** - создание в воображении образов желаемой действительности

1788

STOWAGE OF THE BRITISH SLAVE SHIP 'BROOKES' UNDER THE REGULATED SLAVE TRADE


Act of 1788.

Fig 1. Longitudinal Section.

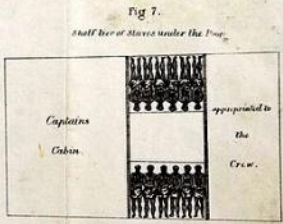

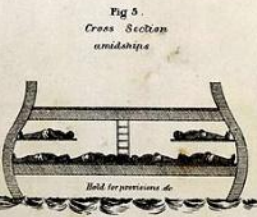



Note. The Brookes after the Regulation Act of 1788 was allowed to carry 454 Slaves. She could stow this number by following the rules regulated in this plate, namely of allowing a space of 6ft by 17ft to each man, 37ft 6in by 17ft 6in to each woman & 17ft 2in to each boy; but a small space as this was seldom allowed under the Regulation Act it was proved by the certificate of the Slave Merchant that before the above Act the Brookes had at one time carried as many as 600 Slaves. This was done by taking some out of frames of locking them together (to use the technical term) that is by placing one within the distended legs of the other.

PLAN OF LOWER DECK WITH THE STOWAGE OF 292 SLAVES 130 OF THESE BEING STOWED UNDER THE SHELVES AS SHEWN IN FIGURE 2 & FIGURE 3.



PLAN SHEWING THE STOWAGE OF 130 ADDITIONAL SLAVES ROUND THE WINGS OR SIDES OF THE LOWER DECK BY MEANS OF PLATFORMS OR SHELVES (IN THE MANNER OF GALLERIES IN A CHURCH) THE SLAVES STOWED ON THE SHELVES AND BELOW THEM HAVE ONLY A HEIGHT OF 2 FEET 7 INCHES BETWEEN THE BEAMS AND FAR LESS UNDER THE BEAMS. See Fig 1.



Scale of Feet

1769

# PLAN, PROFIL, ET DISTRIBUTION DU NAVIRE LA MARIE SERAPHIQUE

DE NANTES, ARMÉ PAR M.<sup>r</sup> GRÛEL, POUR ANGOLE, SOUS LE COMMANDEMENT DE GAUGY, QUI A TRAITÉ A LOANGUE, DONT LA VÛE EST CY DESSOUS, LA QUANTITÉ DE 307 CAPTIFS DIVERS, EN 3 MOIS 26 JOURS. PARTY LE 18. DECEMBRE 1769. AYANT EN CALLE, SUR LE PONT, ET DANS LA CHALOUPÉ 351. BARIQUES D'EAU SUIVANT LES PLANS CY DESSOUS.

## PLANS DE LA CALLE.

PREMIER PLAN.




SECOND PLAN.



## L'ENTRE-PONT.



## LE PONT.



Echelle des Plans cy dessus.

1854



# 2001

## 2001 SEPTEMBER 11 ATTACKS – 10th YEAR ANNIVERSARY



### ATTACK ON THE WORLD TRADE CENTER

**12:46**  
American Airlines Boeing 767, Flight 11  
Boston to Los Angeles, crashes into  
Tower One of World Trade Center  
between the 93th and 99th floors

**13:03**  
United Airlines Boeing 767, Flight 175  
Boston to Los Angeles, crashes into  
Tower Two between 77th and  
85th floors

**92**  
(including  
5 hijackers)

**65**  
(including  
5 hijackers)



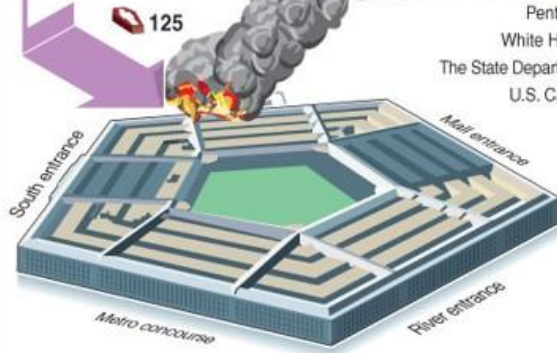
### ATTACK ON THE PENTAGON



**13:37**  
American Airlines, Boeing 757, Flight 77  
Washington Dulles to Los Angeles,  
crashes into The Pentagon's  
U.S. Defence HQ

**64**  
(including 5 hijackers)

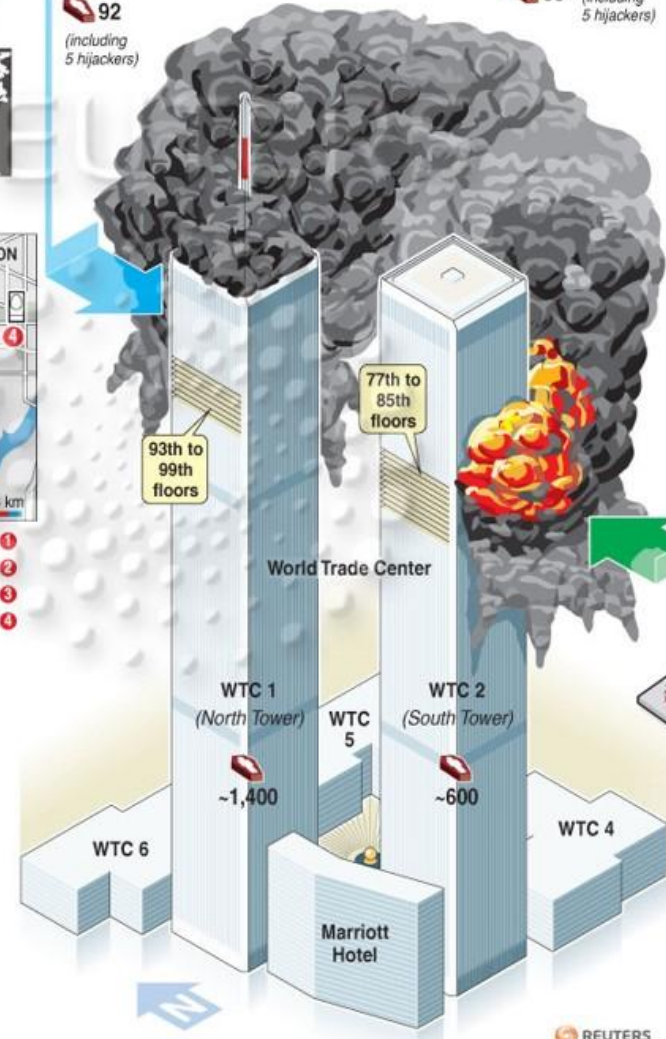
Part of the outermost ring of  
the building was hit by the  
plane and collapsed,  
afterwards engulfed by fire



### ATTACK ON FLIGHT 93

**14:03**  
United Airlines, Boeing 757, Flight 93  
Newark to San Francisco, crashes near Pittsburgh

**44**  
(including  
4 hijackers)



### WORLD TRADE CENTER

- 1 North Tower, 110 floors
- 2 South Tower, 110 floors
- 3 Marriott Hotel, 22 floors
- 4 Southeast Plaza Building Nine floors
- 5 Northeast Plaza Building Nine floors
- 6 U.S. Customhouse, Eight floors
- 7 Salomon Brothers Building 47 floors



Sources: New York State government, FEMA, New York Times, FlightExplorer.com, University of Sydney – Department of Civil Engineering

# 2011

## 35 лет «яблочной» истории

Компания Apple, один из пионеров на рынке ПК, по сей день сохраняет технологическое и дизайнерское лидерство в своей области



# 1869

## Carte Figurative des pertes successives en hommes de l'Armée Française dans la campagne de Russie 1812-1813.

Dressée par M. Minaud, Inspecteur Général des Ponts et Chaussées, en retraite. Paris, le 20 Novembre 1869.

Les nombres d'hommes présents sont représentés par les largeurs des zones colorées à raison d'un millimètre pour dix mille hommes; ils sont de plus écrits en travers des zones. Le rouge désigne les hommes qui entrent en Russie, le noir ceux qui en sortent. — Les renseignements qui ont servi à dresser la carte ont été puisés dans les ouvrages de M.M. Chiers, de Ségur, de Fezensac, de Chambray et le journal inédit de Jacob, pharmacien de l'Armée depuis le 28 Octobre.

Pour mieux faire juger à l'œil la diminution de l'armée, j'ai supposé que les corps du Prince Jérôme et du Maréchal Davout qui avaient été détachés sur Minsk et Mohilow et ont rejoint vers Orscha et Witebsk, avaient toujours marché avec l'armée.

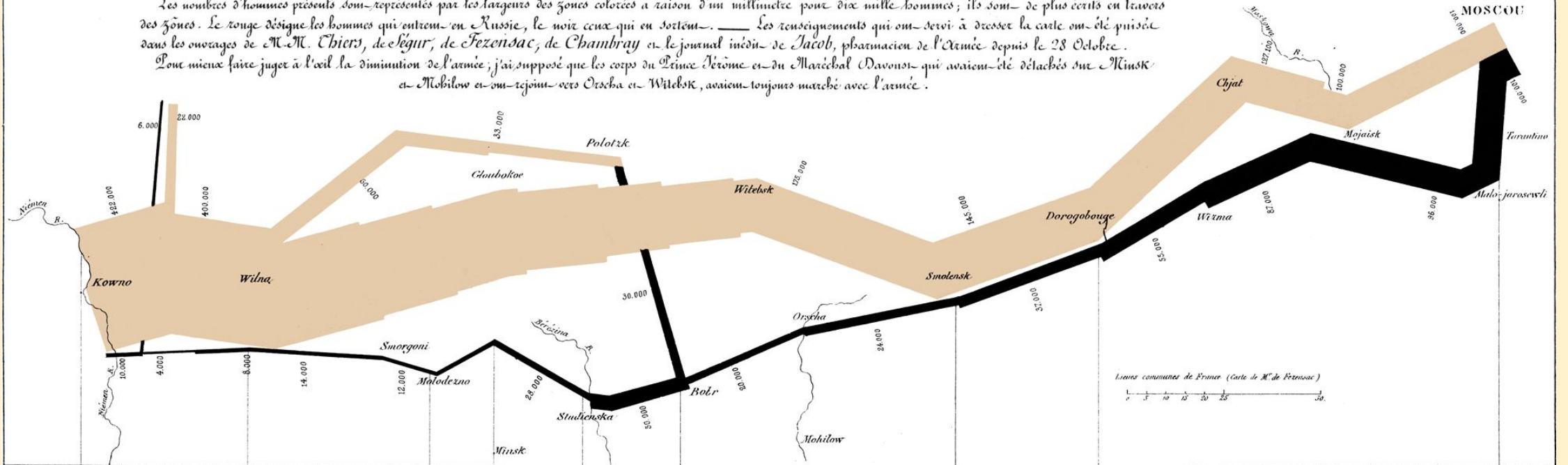



TABLEAU GRAPHIQUE de la température en degrés du thermomètre de Réaumur au dessous de zéro.

Les Cosaques passent au galop le Niémen gelé.





# Timeline («временная линия»)

- Анна Франк
- Биография Нельсона Манделы
- История Формулы-1
- Машины Джеймса Бонда
- История компьютерных игр

# Time.Graphics



- <https://time.graphics/ru/>



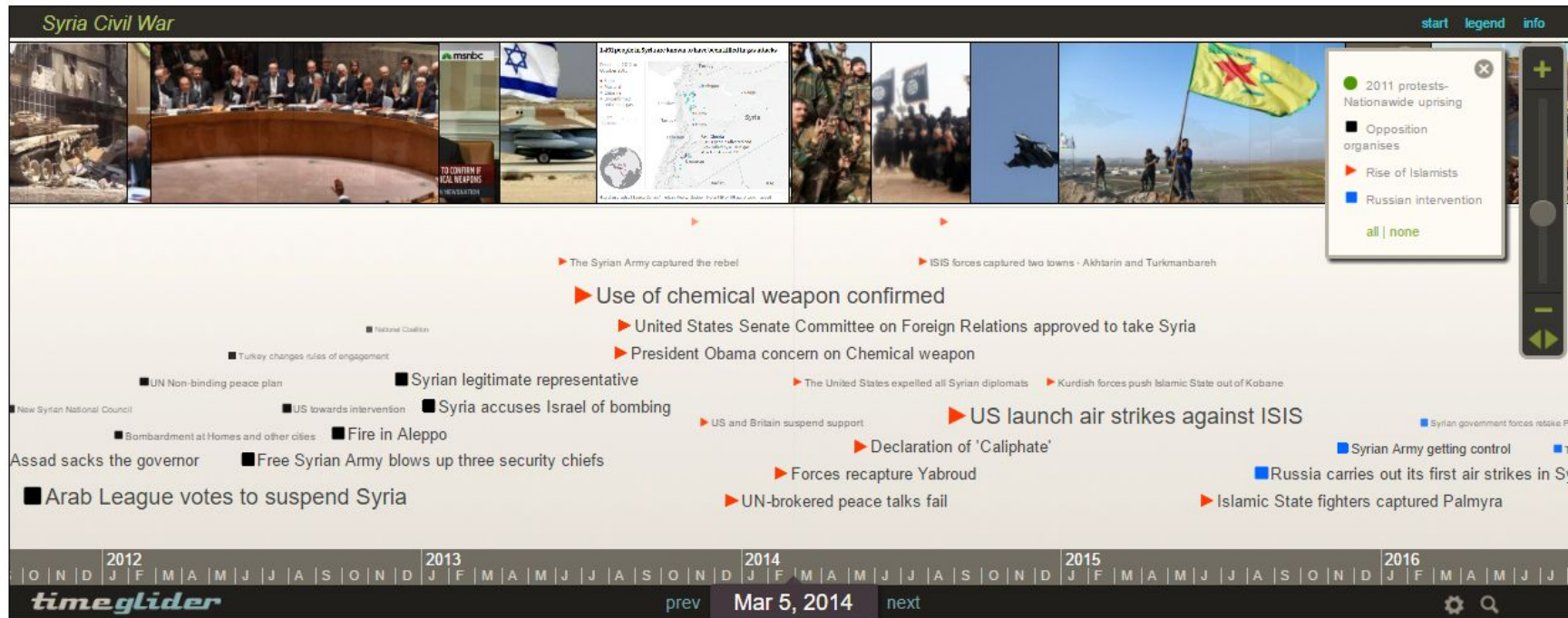
# Timeglider



- <http://timeglider.com/>

## Timeglider Widget: Syria Civil War

The timeline show the major event that took place in Syria Civil War from 2011 to 2017. The content and categorization are taken from BBC news website. Following is the link [BBC news](http://www.bbc.com/news).



# Timeline JS

# Timeline

JS

- <http://timeline.knightlab.com/>

