

European Countries.

Capitals and Flags.

(Європейські країни. Столиці та прапори)



Проект

учня 6-А класу

Куп'янської ЗОШ І-ІІІ ст. №6

Люботи Дмитра Дмитровича

The Map of Europe for Travellers





European Flags (made by the author)



Some countries and capitals are easy to remember:

- ▶ France - Paris
- ▶ Italy - Rome
- ▶ Spain - Madrid
- ▶ Germany - Berlin



Some more countries:

▶ Ireland - Dublin



▶ Ukraine - Kiev



▶ Russia - Moscow




▶ United Kingdom - London



And some other:

- ▶ Belarus - Minsk
- ▶ Belgium - Brussels
- ▶ Serbia - Belgrade
- ▶ Greece - Athens



While others were hard to remember:

- ▶ Croatia - Zagreb
- ▶ Czech Republic - Prague
- ▶ Montenegro - Podgorica
- ▶ Poland - Warsaw





ATTRACTIONS



“Language is the road map of
a culture. It tells you where
its people come from and
where they are going”

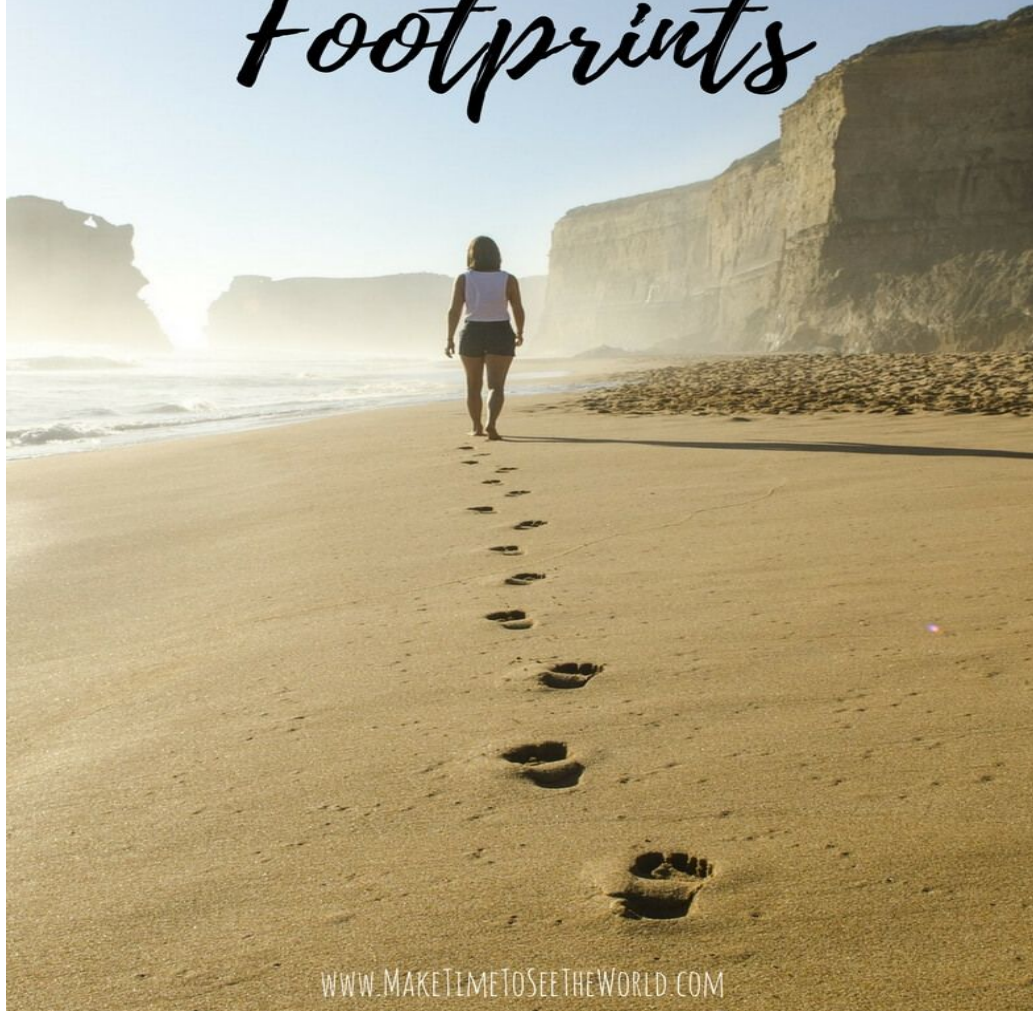
(Rita Mae Brown)



« Язык- это дорожная карта
культуры. Он поведает, откуда
пришли его люди
и куда идут.»
(Рита Мей Браун)



TAKE ONLY
Memories
LEAVE ONLY
Footprints



WWW.MAKETIMETOSEETHEWORLD.COM

I took the information from:

1. www.google.com

2. <https://ru.wikipedia.org/wiki/>

3. <http://www.senojflags.com/>

4.

<https://maketimetoseetheworld.com/travel-quotes-to-fuel-your-wanderlust/>

5.

<https://www.adventureinyou.com/travel-inspiration/best-travel-quotes/>