



**UNITED KINGDOM OF GREAT
BRITAIN AND NORTHERN
IRELAND**

UNITED KINGDOM ON WORLD MAP




January 2002
presentation is
authoritative.
I (R00352) 12-01

**BRITAIN AND NORTHERN
IRELAND FROM SPACE**



UK FLAG



THE ROYAL COAT OF ARMS



The head of state is Queen Elizabeth II



Wedding of Princess Elizabeth and Edinburgh in the graph 1947.



Queen Elizabeth II on her 80th birthday in 2006.



The coronation of Elizabeth II in 1953.

The Capital Of The UK -

LONDON



That's how it looks from space

**And so - from the shore
of the river Thames.**



LONDON SIGHTS



The tower of London is Royal fortress built in the 11th century.



Tower bridge

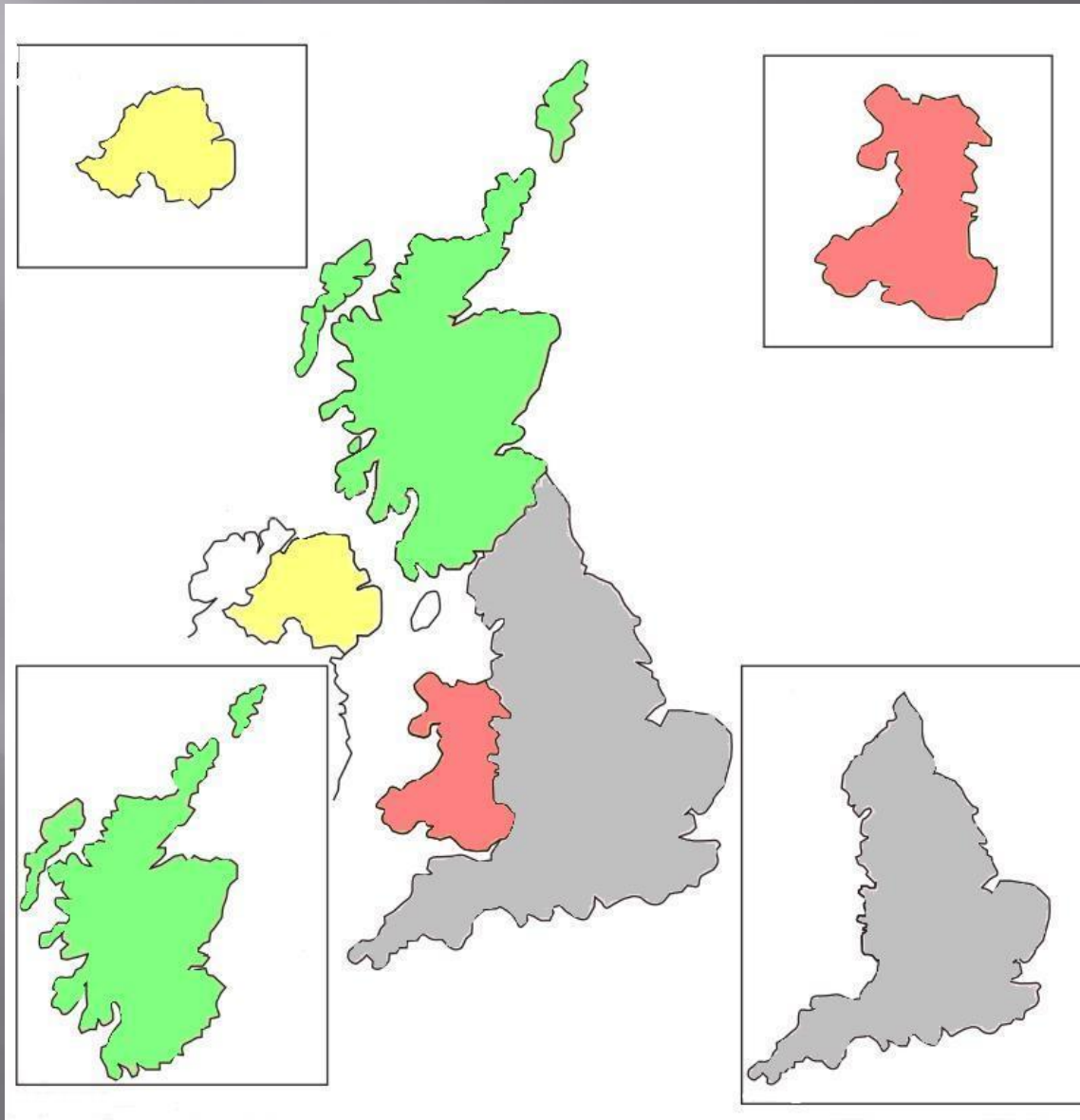
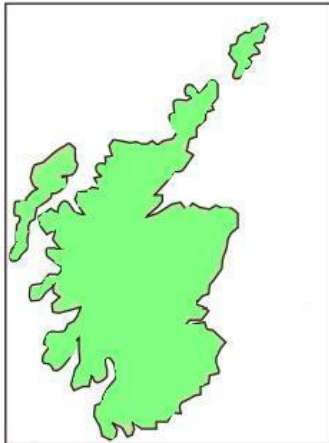
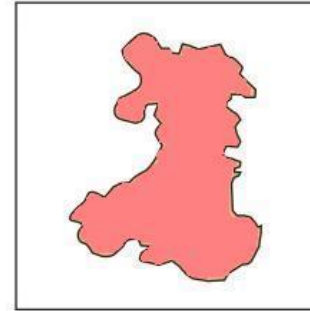
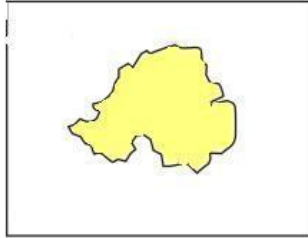


St. Paul's Cathedral, built in the 17th century by famous English architect Christopher Wren.



Buckingham Palace – the official residence of the Royal family in London.

THE HISTORICAL PROVINCE OF GREAT BRITAIN



ENGLAND



SCOTLAND



WALES



NORTHERN IRELAND

