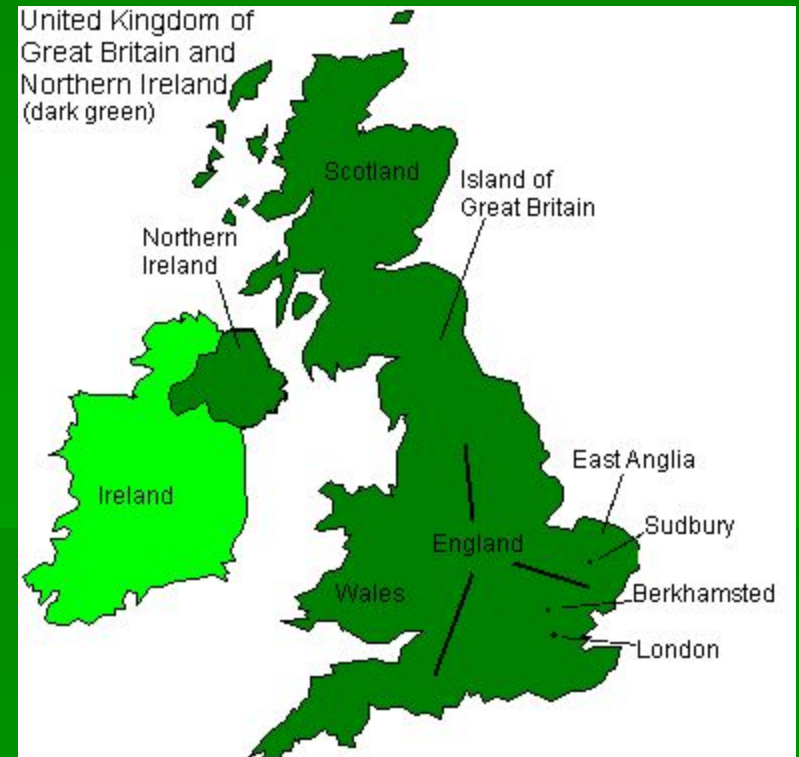


A satellite-style map of the British Isles, showing Great Britain and Northern Ireland. The landmasses are green and brown, surrounded by dark blue oceans. The text is overlaid in the center.

The United Kingdom of Great Britain and Northern Ireland

The United Kingdom of Great Britain and Northern Ireland consists of

- England
- Scotland
- Wales
- Northern Ireland



Geographical position.


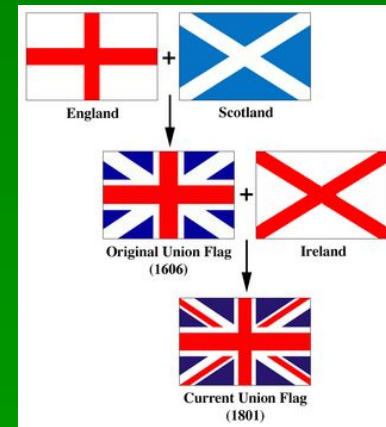
- Where is the UK situated?
- The UK lies on the British Isles.
- What separates the UK from the continent?
- The English Channel and the Strait of Dover separate Britain from the continent.

What are the parts famous for?

- England is noted for its "high-tech" and car industries.
- Scotland is a land of mountains, lakes and romantic castles.
- Wales is famous for its high mountains and pretty valleys, factories and coal mines, music and myths.
- Northern Ireland, with farming land, is beautiful too.

The Union Jack

- Three in one. The flags of England, Scotland and Northern Ireland comprise the state flag of the UK. The flag of Wales is not represented.



The Coat of Arms



Population

- The English, Scots, Irish, and Welsh constitute the population of Great Britain. The early 1950s Commonwealth immigrants increased the population of the country.



The White Cliffs of Dover

- The **White Cliffs of Dover** form a part of the British coastline facing the Strait of Dover and France. The cliffs have great symbolic value for Britain because they face towards the part of the English Channel, where invasions have historically threatened and against which the cliffs form a symbolic guard.



The main rivers



- The Thames and Severn are the principal rivers in England. The Severn is the longest river. The Thames is the most important one. Hundred years ago, the Thames was crowded with ships, but now people travel by air.

Ben Nevis is the highest point in the United Kingdom.

It is located in the Northern Highlands in Scotland.



The castles all over the country keep the legends of the time.













**Let's have a look on the English
village.**

What does the country look like?











St. Mary's Church
18th Century
18th Century
18th Century
18th Century





**Don't lose the chance to enjoy
the picturesque landscape.**























Feel the scent of mystery.



The Stonehenge.


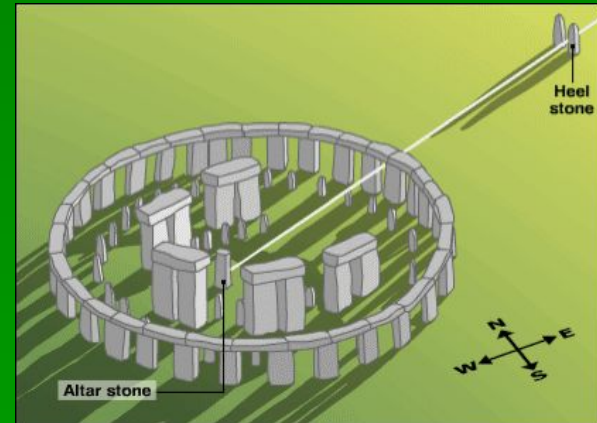
- Is it the wonder of architecture?
- Is it the ancient calendar?
- Was it the clock?

No one knows the answer for sure.



June 21

Stonehenge draws over 800,000 visitors per year, and several thousand gather on the summer solstice to watch the sunrise at this ancient and mystical site.



**Make the unforgettable
walk along the English
streets.**

Enjoy the view of signboards.



The End