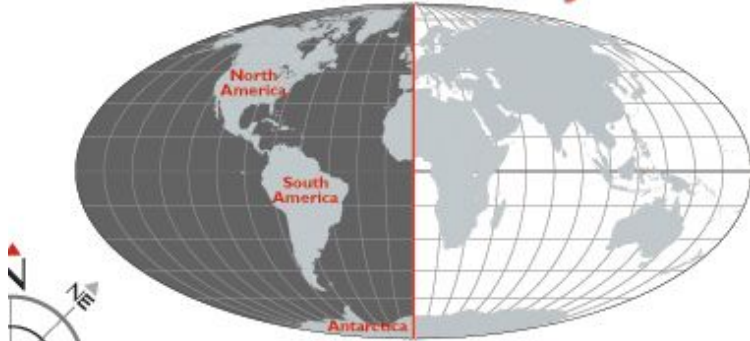




THE UNITED STATES OF AMERICA

Geographical position

Western Hemisphere



Eastern Hemisphere

The United States is a
country in the
Western Hemisphere.

It consists of
48 contiguous states
in North America +
Alaska + Hawaii.

There are several United
States

**territories in the Pacific and
Caribbean.**



The term
"United States",
when used in the
geographical sense,
means the continental
United States,
Alaska,
Hawaii,
Puerto Rico,
Guam, and
the Virgin Islands
of the United States.

The country shares
land borders
with Canada and
Mexico and
maritime (water)
borders
with Russia, Cuba,
and The Bahamas.





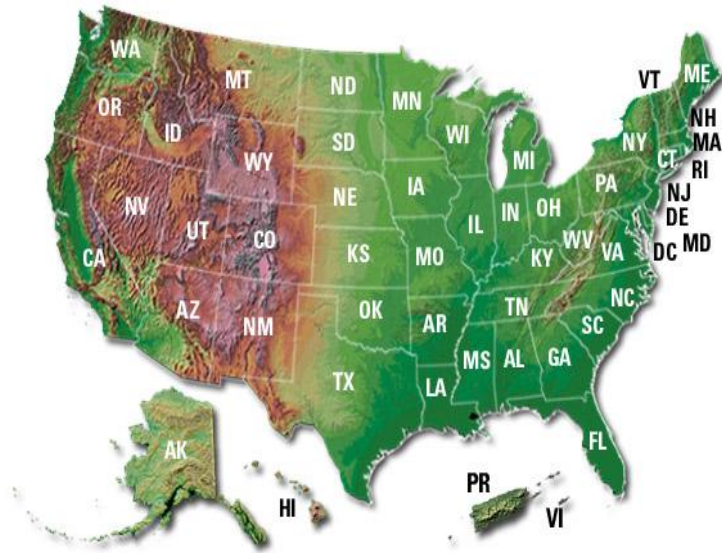
- Washed by the ***Pacific Ocean***, the ***Atlantic Ocean***, and the ***Gulf of Mexico***.
- Alaska - the ***Bering Strait*** and the ***Arctic Ocean***, while Hawaii - the ***Pacific Ocean***.

The United States of America



50

- The group of forty-eight states in the **single region** between Canada and Mexico is referred as the **Lower 48.**
- **Alaska** is separated from the Lower 48 by Canada.
- **The State of Hawaii** is an **archipelago** in the Pacific Ocean.
- The capital city, **Washington, District of Columbia,** is a federal district located on land donated by the state of Maryland.



- The land area of Lower 48 is approximately **7,700,000 km²**.
- Alaska is the largest state at **1,480,000 km²**.
- Hawaii has just over **16,000 km²**.
- The United States is **the world's third largest country**, ranking behind Russia and Canada and just above or below China.



- *two harbor indented coasts*
- *well watered coastal plains*
- *two mountain ranges*
- *an arable plain*
- *interconnected and navigable rivers*
- *the southerly deserts*
- *the basin*
- *ranges*

The eastern United States

- the *Atlantic and Gulf shores* +
- the Florida peninsula
- *Piedmont*
- *The Appalachian Mountains*
- the *Great Lakes*
- The five Great Lakes:
- Lakes Superior,
- Michigan,
- Huron,
- Erie,
- Ontario.

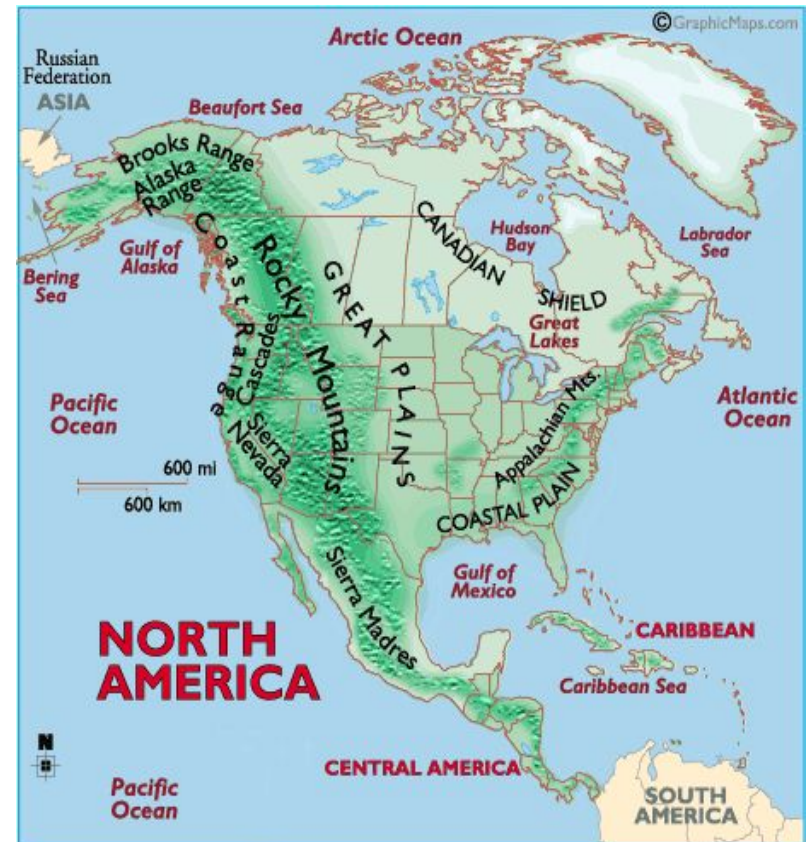


The southeast United States

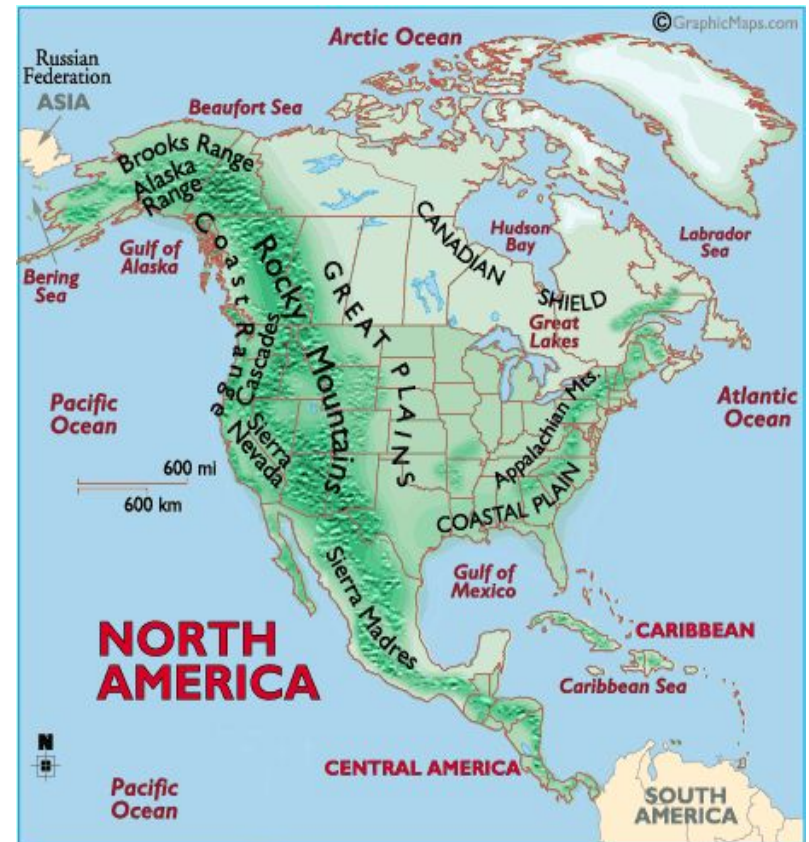
- *subtropical forests*
- *mangrove wetlands* in Florida.
- the ***Mississippi River*** with two tributaries, the ***Ohio River*** and the ***Tennessee River***.
- rolling hills and productive farmland



- The ***Great Plains***
- ***agricultural*** part of the USA
- the ***Rocky Mountains***
- from Canada to Mexico
- ***the highest region***
- ***tallest peak –***
- Mount Elbert at 4,400 m.

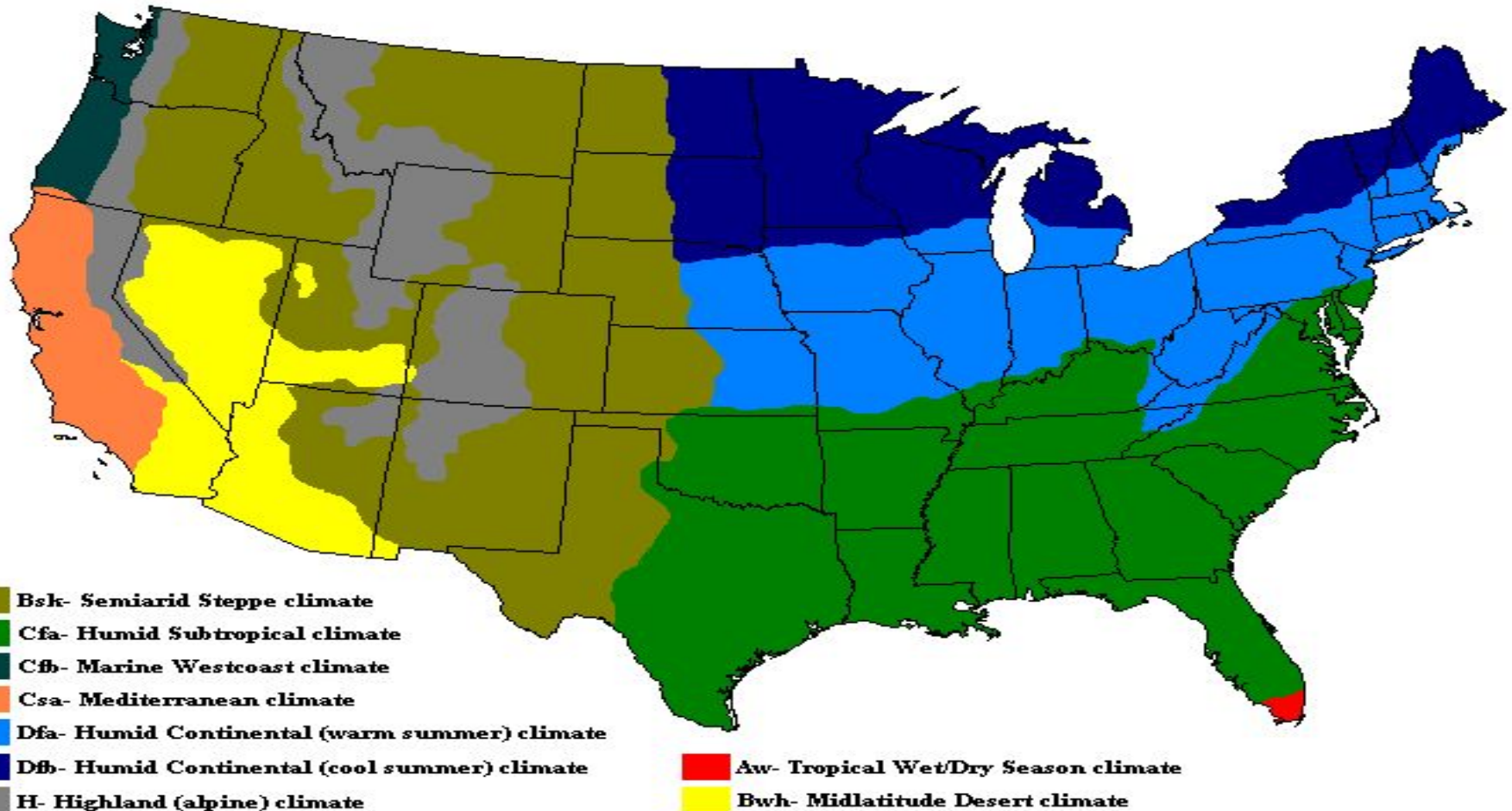


- **Intermountain West**
- the *Cascade Range*
- *the Sierra Nevada*
- the highest point - *Mount Whitney* (4,421 m).
- the *Pacific Coast Ranges*.
- the tallest trees in the world (the Redwoods).
- **The Mojave Desert**



CLIMATE AND ECOLOGY

Climate Zones of the Continental United States



Natural disasters

- **drought** - the Dust Bowl (1931–1942) – entire regions were virtually depopulated, and dust storms ravaged the land.
- **thunderstorms and tornado outbreaks** - 1,000 tornadoes occurring each year.
- The strip of land from Texas to Kansas and east into Tennessee is known as **Tornado Alley**
- **Hurricanes - Hurricane season** runs from June 1 to November 30
- the Galveston Hurricane of 1900, Hurricane Andrew in 1992, and Hurricane Katrina in 2005.
- **Flooding**
- **Earthquakes**
- **Tsunamis** around Pacific basin,
- **Mud slides** in California,
- And **forest fires**



The U.S. ecology is considered "megadiverse":



- 400 mammal
- 750 bird
- 500 reptile and amphibian species
- 91,000 insect species
- There are ***fifty-eight national parks*** and hundreds of other federally managed parks, forests, and wilderness areas.



NATIONAL PARK SYSTEM

It includes all

- **National Historical Parks/Sites, National Battlefields/Military Parks, National Memorials, and some National Monuments.**
- Delaware is the only state without a unit of the National Park System.





**The City of Rocks,
National Reserve,
Idaho**



**Devil Tower, National
Monument,
Wyoming**



**Whiteoak Canyon,
Shanandoah, Virginia**



**Arches,
National Park,
Utah**



**Great Smoky
Mountains,**



**Natural bridges,
National Monument,**



**Statue of Liberty,
National Monument,
New York**



**Yellowstone,
National Park,
Wyoming**



POLITICAL DIVISIONS

The United States is a ***federal union of 50 states***. The original ***thirteen states*** were the successors of the thirteen colonies that rebelled against British rule.

The United States also possesses

five major overseas territories:

Puerto Rico and the United States Virgin Islands in the Caribbean; and American Samoa, Guam, and the Northern Mariana Islands in the Pacific.

