A scenic landscape featuring a vibrant turquoise lake in the foreground, surrounded by a dense forest of evergreen trees. In the background, majestic, rugged mountains with patches of snow rise against a sky filled with white and grey clouds. A large evergreen tree is visible on the right side of the frame.

“A mari usque ad mare”

*The presentation was made by
Anastasia Gryaznova,
Nikita Ananyev
Group 21E*

Canada is
located in the
northern part of
North America



Its ten provinces and three territories extend from the Atlantic to the Pacific and northward into the Arctic Ocean, covering 9.98 million square kilometres, making it the world's second-largest country by total area and the fourth-largest country by land area.

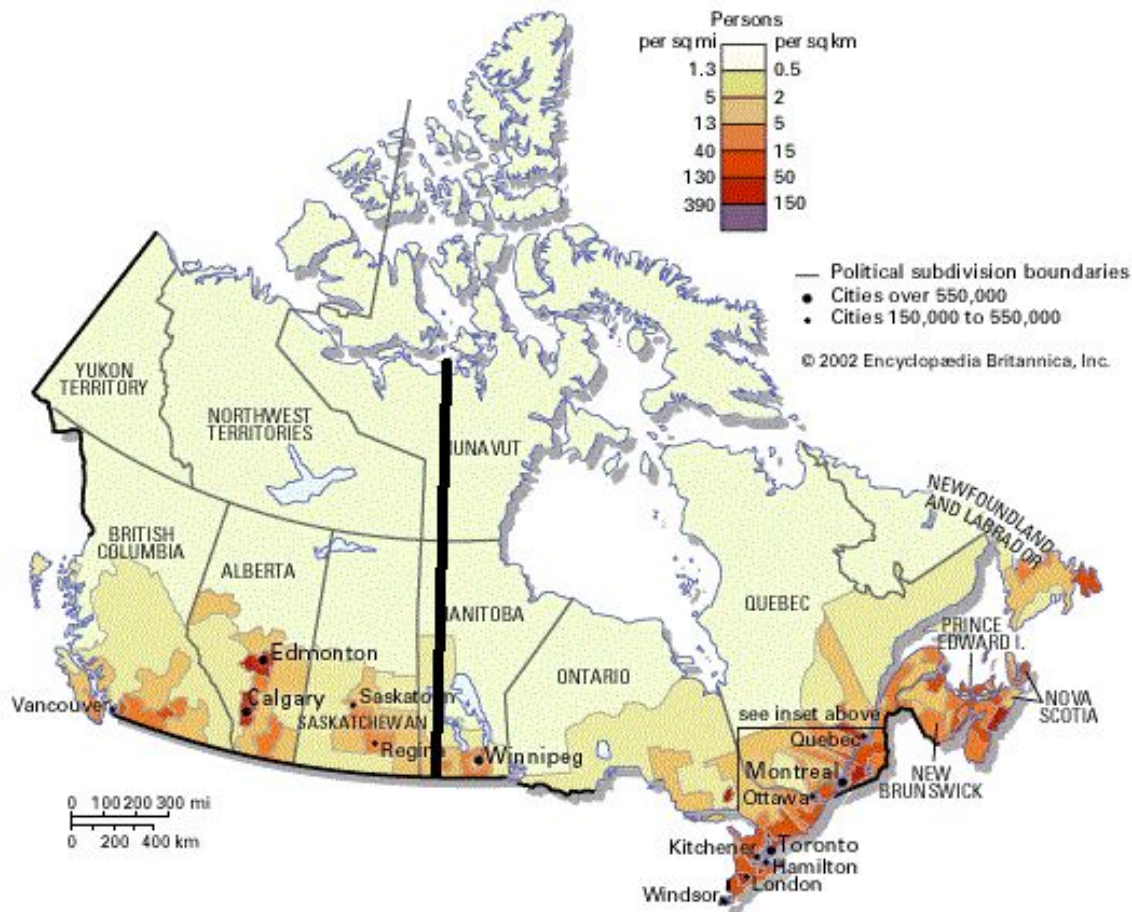




Moreover,
Canada's border with
the United States is
the world's longest
land border:
8,891 km, of which
2,475 kilometres is
with Alaska



Population



Canada is
sparsely
populated,
about 4/5 of the
population lives
within 150
kilometres of
the contiguous
United
States border

Population



Approximately 80% of Canadians live in urban areas concentrated in the Quebec City–Windsor Corridor, the British Columbia Lower Mainland, and the Calgary–Edmonton Corridor in Alberta

Geographical features

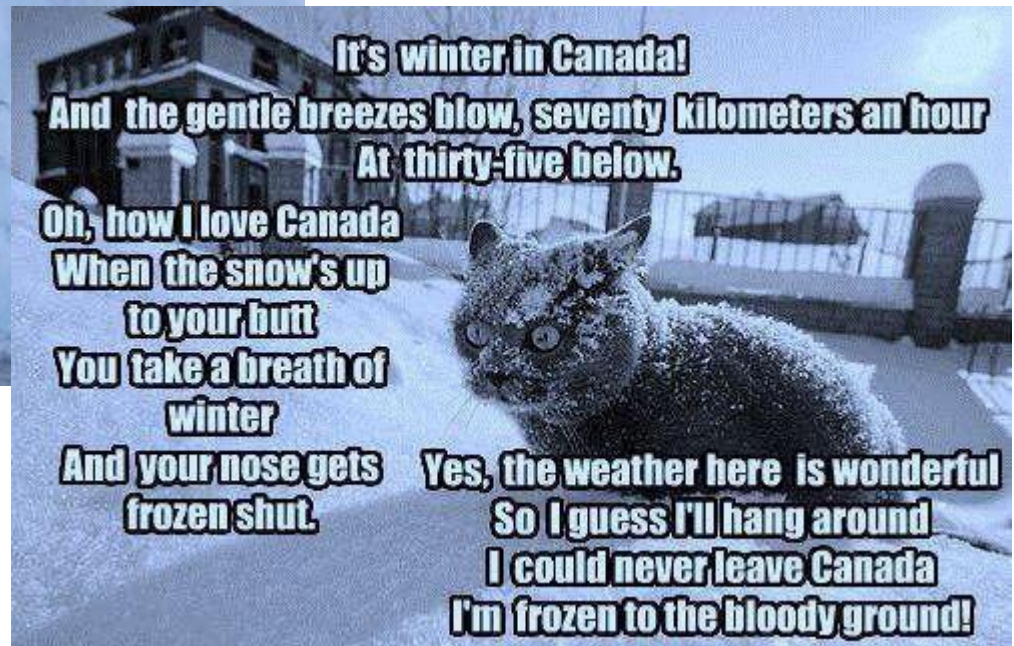


Canada has a diverse climate.
The climate varies from
temperate on the west coast of
British Columbia to a subarctic
climate in the north





Meanwhile in Canada



Extreme northern Canada can have snow for most of the year with a Polar climate!

The Mackenzie River

The Mackenzie River is the largest and longest river system in Canada, and is exceeded only by the Mississippi River system in North America



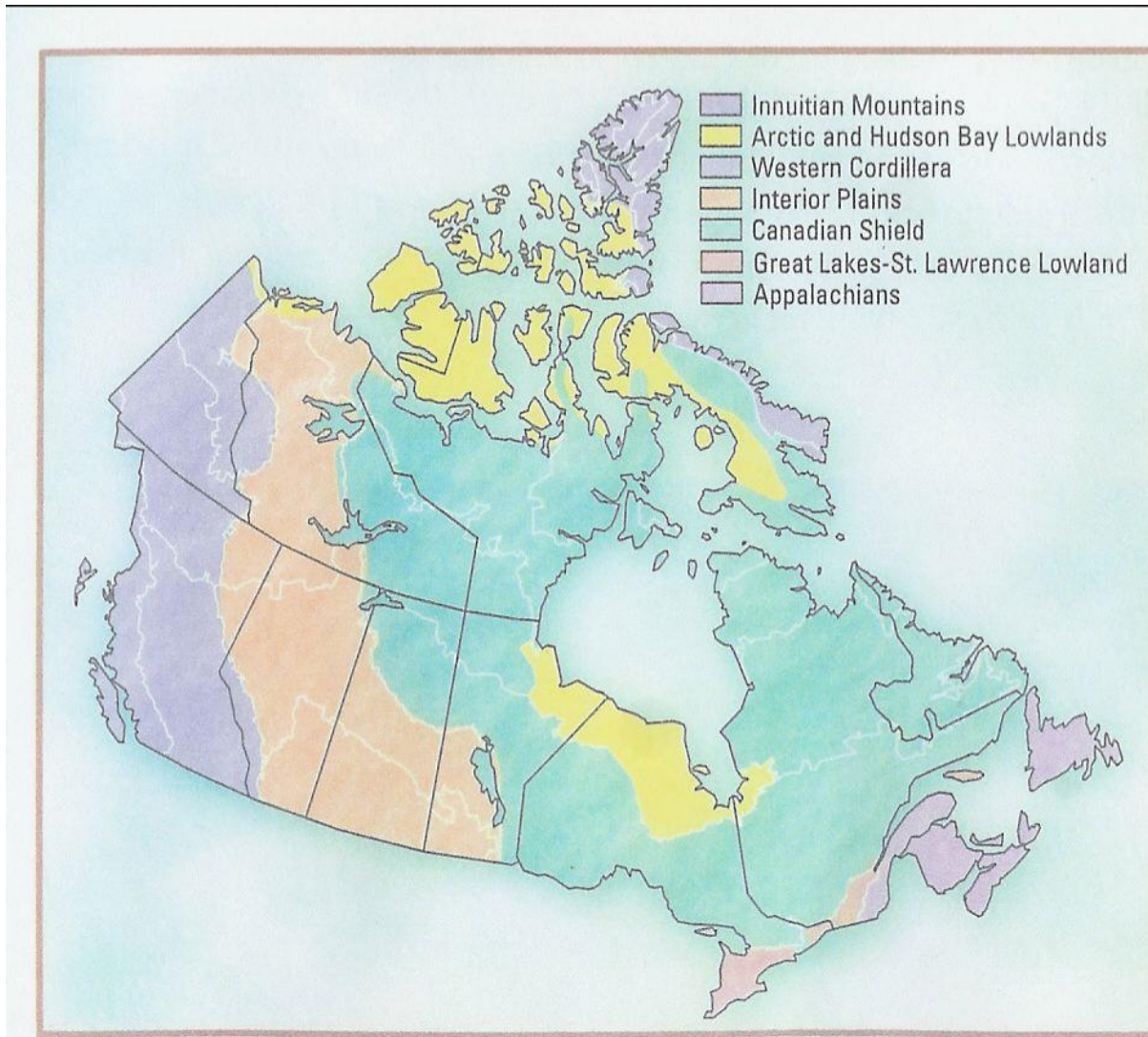
Great Bear Lake



Great Bear Lake is the largest lake entirely in Canada (Lake Superior and Lake Huron straddling the Canada-US border are larger), the fourth largest in North America, and the eighth largest in the world



Mountains of Canada



Mount Logan

Mount Logan is
the
highest mountain i
n Canada and
the second-higes
t peak in North
America,
after Denali



Mount Logan

Due to active tectonic uplifting, Mount Logan is still rising in height. Before 1992, the exact elevation of Mount Logan was unknown and measurements ranged from 5,959 to 6,050 metres (19,551 to 19,849 ft). In May 1992, a GSC expedition climbed Mount Logan and fixed the current height of 5,959 metres (19,551 ft) using GPS



The Canadian Shield



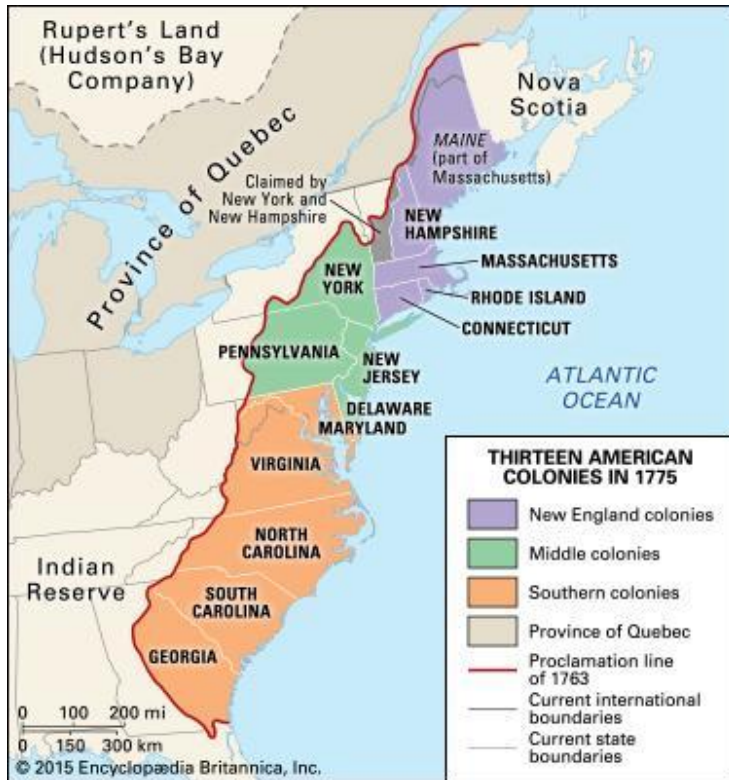
The Canadian Shield, also called the Laurentian Plateau is a large area of exposed Precambrian igneous and high-grade metamorphic rocks (geological shield) that forms the ancient geological core of the North American continent (North American or Laurentia craton)

The Cordillera Mountains



The North American Cordillera is the North American portion of the American Cordillera which is a mountain chain (cordillera) along the western side of the Americas

Appalachian Mountains



The Appalachian Mountains , often called the Appalachians, are a system of mountains in eastern North America

The Rocky Mountains



The Rocky Mountains stretch more than 3,000 miles (4,800 km) from the northernmost part of British Columbia, in western Canada, to New Mexico, in the southwestern United States

Thank you for your attention!

If you have any questions left,
please contact us by e-mail:

nastyafatina@gmail.com

gogenvandam@mail.ru

